

RIVER SIDE AMBLE

AS THIS IS A RIVER BANK TRACK IT IS SUBJECT TO WEATHER EVENTS, SO KEEP AN EYE OUT FOR DETOURS.

From the majestic Ashley/Rakahuri Estuary in Waikuku to the vibrant township of Rangiora, this ride takes you through forests, farmland and alongside the Ashley/Rakahuri River.

You can ride the stop bank or jump on the Rakahuri Trail for a bit of fun.



Bike Time: 2 hours



Distance: 27km return



Grade: Easy Two way shared space with walkers



Condition: Shingle loose and compact, a few moguls, detours at times



Starting Location: Waikuku Beach – 25 minutes from Christchurch

What to bring:

- Togs for the Beach
- Bikes (and accessories)
- Sunscreen
- Hat
- Wallet
- Cell phone
- Download - Locky Dock App

Further Trail Directions

From the stop bank at Park Terrace, head west to cross the floodgate bridge. Stay on the stop bank or turn right for the Rakahuri Trail. The trail crosses over a shingle road and leads to a wooden bridge. Take the trail over the bridge to the stop bank. Head towards the SH1 bridge either via the stop bank or back on the trail. Head under the bridge and ride the stop bank for 3km until you see the yellow cycle sign on your right down the bank in the trees. Choose the trail (or stay on stop bank) all the way to the old railway bridge where there is an information board. Head up East Belt to Rangiora. Locky Dock available at Artisan Bakery.



KAIAPOI I-SITE VISITOR CENTRE

- A 1/143 Williams Street, Kaiapoi
- M P.O. Box 80, Kaiapoi 7644
- P +64 3 327 3134
- E info@kaiapoivisitorcentre.co.nz

PLACES TO STOP

RANGIORA

Park up the bike at Artisan Locky Doc and take a stroll in to town and explore the high street and laneways for shopping and eateries that offer; Keto, Vegan, Asian, Middle Eastern, Mediterranean, or the old favourite of burgers and craft beers.

Waimakariri Stadium - Take a quick side ride up Coldstream Road to the Main Power Stadium for refreshments and a look at the state of art facility.

WAIKUKU

Visit Waikuku's surf patrolled beach for a refreshing swim or take in the mighty pacific ocean as you stroll to the mouth of the Ashley Rakahuri River. Grab a bite with some fish cooked from fresh and chips, ice cream or coffee from the local store.

Brick Mill Shopping Complex - On SH1 the old Woollen Mill is now home to an eclectic groups of shops and a café with a fabulous outdoor garden eating area.

Old School Collective - On SH1 this repurposed primary school houses retail and a café where you can eat in the courtyard.

A & Co Studio - Glass artistry on SH1, not to be overlooked. Watch the artist and work and view the gallery.

Lavender Fields - For the colour purple from the plant to the product stop and check this out on Waikuku Beach Road

THE ENVIRONMENT YOU ARE IN

Ashley Rakahuri River and Estuary - New Zealand is one of only four countries in the world to have braided rivers. This river and the estuary are home to some of the world's rarest birds.

White Baiting - Waikuku is a coveted white baiting area and in season you will pass many a baiter on the side of the river. To see the spawning area and information board take the Taranaki Walkway. Measure yourself against the flood levels record

Ashley Rakahuri Regional Park - This park is looked after by Environment Canterbury and encompasses the Ashley/Rakahuri River from the estuary to where it meets the Okuku River. It contains pine forest blocks, mixed stands of exotic trees, and pockets of native vegetation that are gradually being restored and enhanced.

Taking that Ride Further

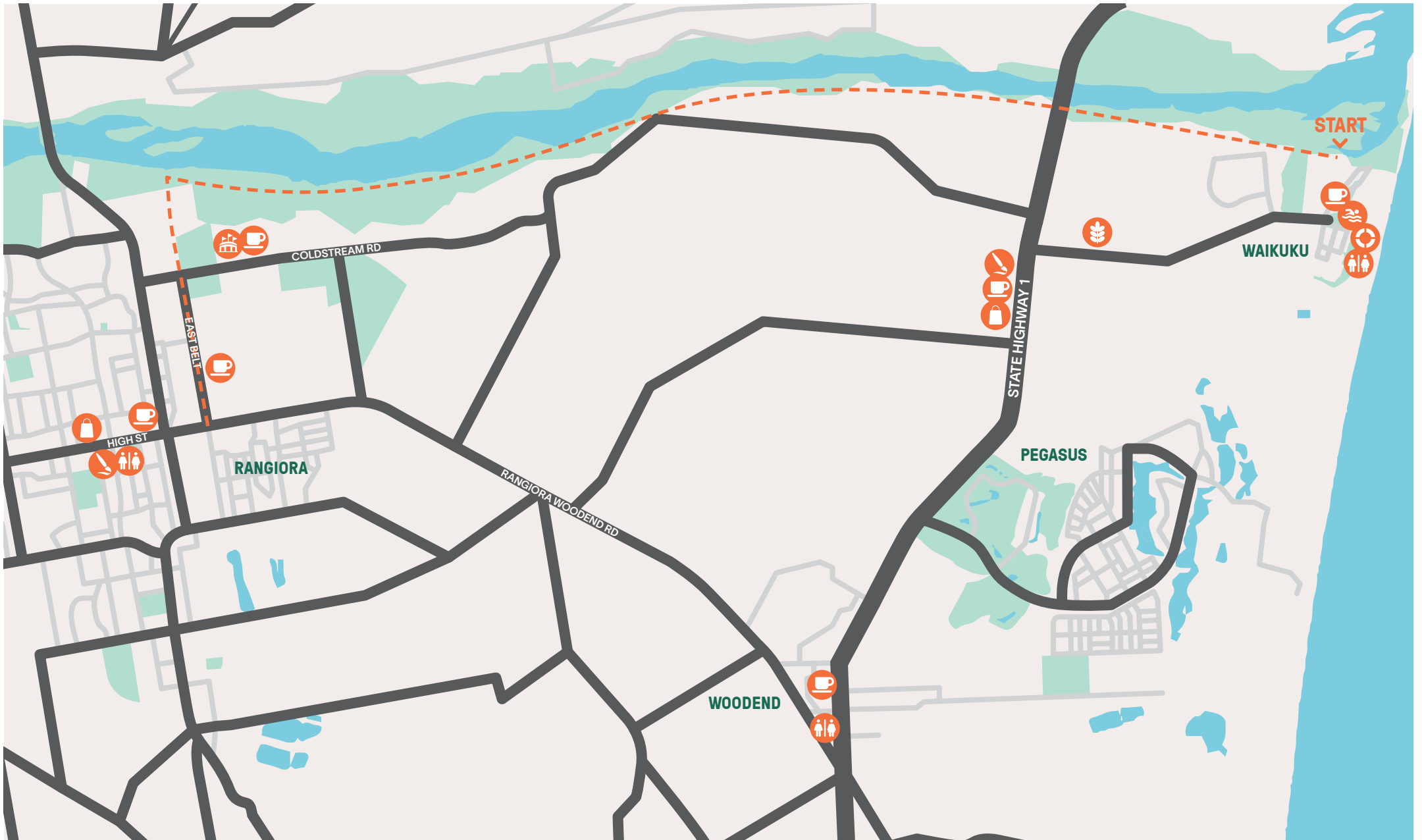
All our cycleways can be networked to create longer rides, refer Eastern Cycle Trails Map, visitwaimakariri.co.nz



WHY WE KEEP MOVING


visitwaimakariri.co.nz

Waimakariri





KEY


--- Cycle Trail


 Public Toilets


 Cafe


 Take Out


 Shopping

 Surf Lifesaving Club

 Paddling Pool

 Art Gallery

 Lavender Fields

 MainPower Stadium